



Mallard Pass

Solar Farm

Mallard Pass Solar Farm

Land Plans

November 2022

PINS Ref: EN010127

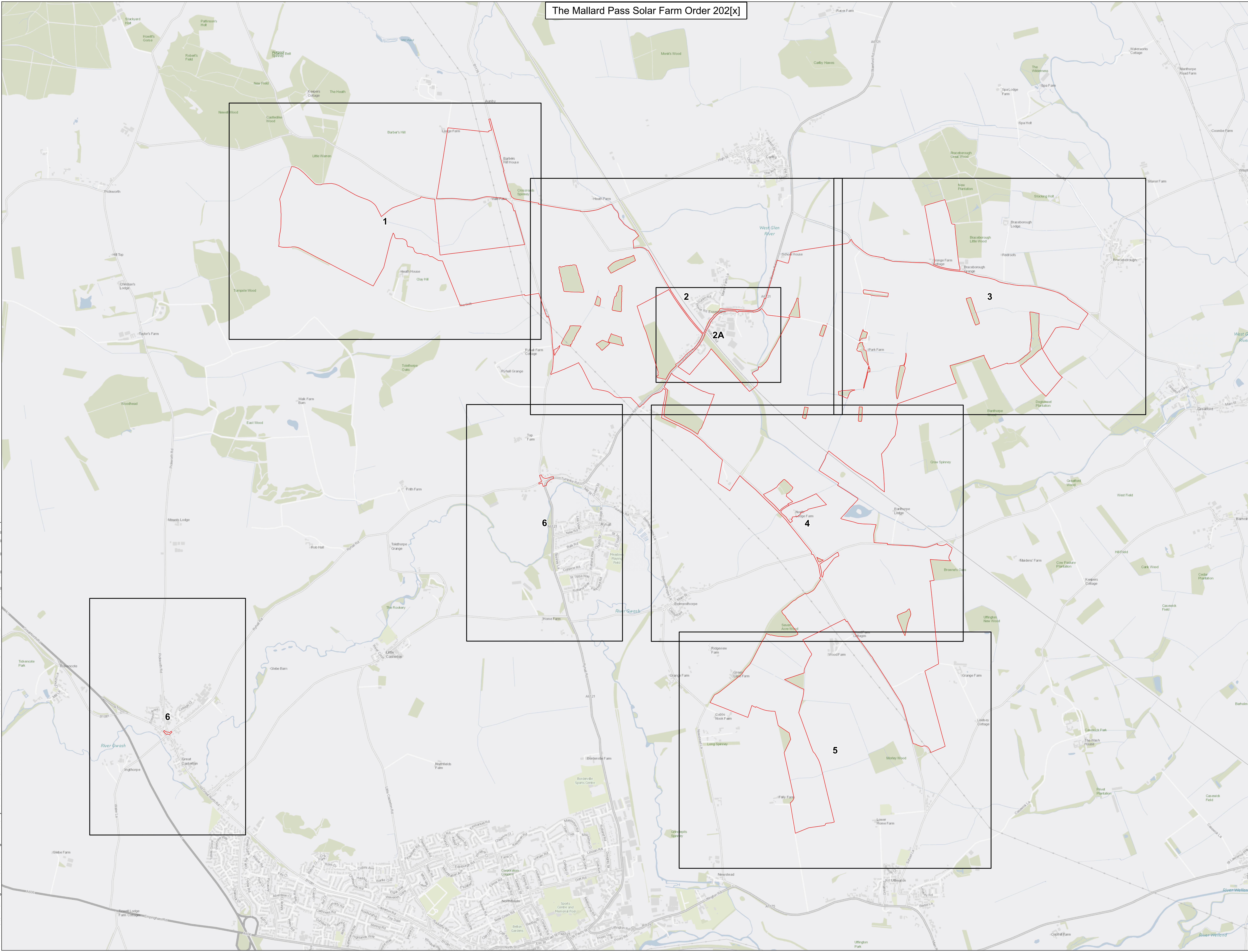
Document Ref: EN010127/APP/2.1

Revision P0

Infrastructure Planning (Applications: Prescribed Forms and Procedure)
Regulations 2009 - Reg 5 (2) (i)

The Mallard Pass Solar Farm Order 202[x]

Key
 Proposed DCO Order Limits



Notes:

1. These Land Plans should be read in conjunction with other plans and documents in the Development Consent Order, in particular the Book of Reference (Application Document Reference: EN010127/APPA.3) and the Statement of Reasons (Application Document Reference: EN010127/APPA.4.1)
2. The plot boundaries have been drawn to the Land Registry boundaries, or where it is available and differs from those boundaries, topographical survey data. The accuracy of these information sources differs from OS Base Mappings, which results in the plot boundaries and/or the Order limits not aligning with the line work shown on the OS Base Mapping set.

Infrastructure Planning (Applications: Prescribed Forms and Procedure) Regulations 2009 - Regulation 5(2)(i)

© Crown copyright and database rights 2022 Ordnance Survey 0100031673. You are permitted to use this data solely to enable you to respond to, or interact with, the organisation that provided you with the data. You are not permitted to copy, sub-licence, distribute or sell any of this data to third parties in any form.

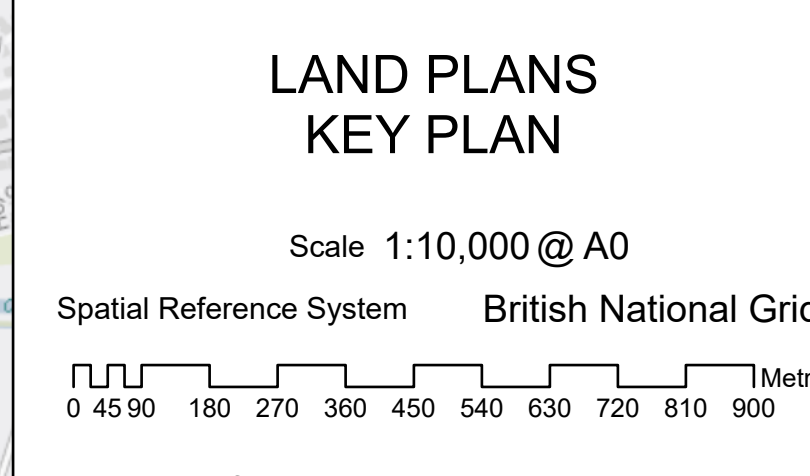
Contains OS data © Crown Copyright and database right 2020

P00	22/11/22	FINAL	EI	OB	LH
Rev.	Date	Description	Drn	CK'd	App'd

Status: FOR INFORMATION
 Revision: 00

Client: 
 Designer: 

Project: MALLARD PASS SOLAR FARM
 Drawing Title: LAND PLANS KEY PLAN

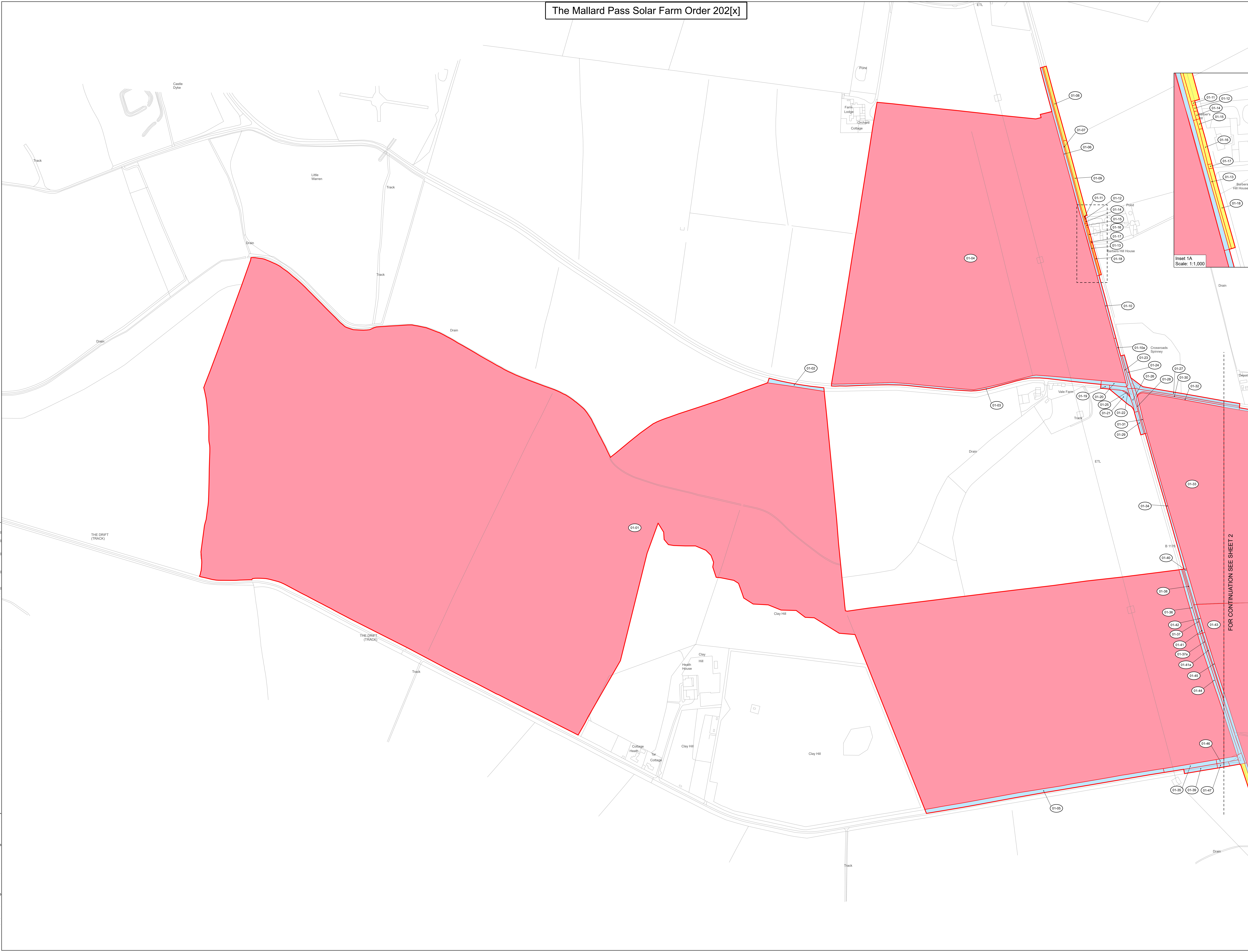
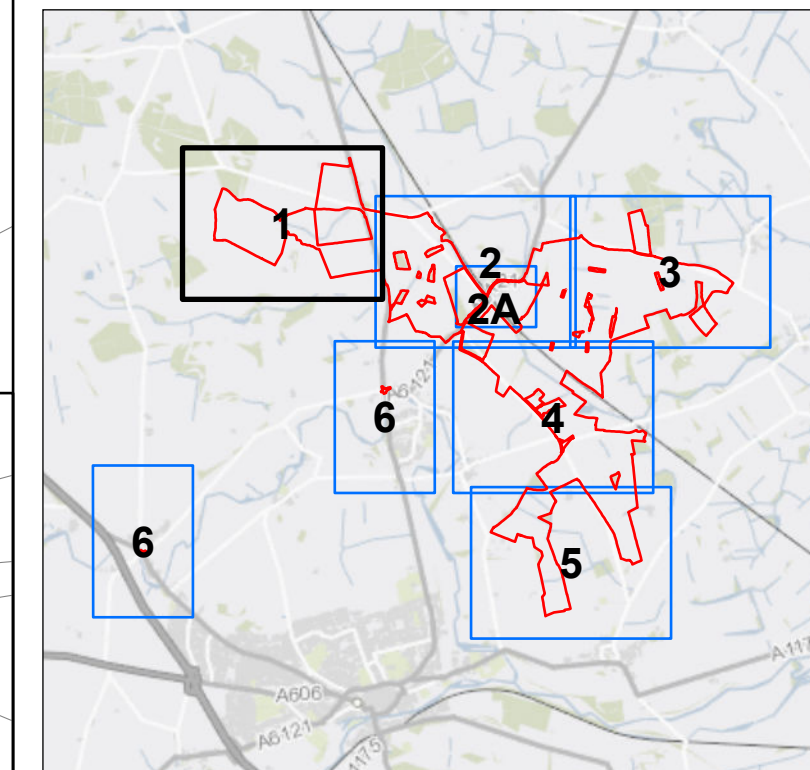


This document is not to be used in whole or in part other than for the intended purpose and project for which it was prepared and provided.

Plot Date: Tuesday, November 22, 2022 4:44 PM
 File Name: C:\Users\erengioles\Documents\Mallard Pass - Solar Farm\16 - GIS & CAD Files\17.1.0 - GIS Data\01 - GDB\MAD\068_ArDC_Mallard_Pass_LP_16.aprx

The Mallard Pass Solar Farm Order 202[x]

KEY PLAN



- Key**
- Proposed DCO Order limits
 - Order land – freehold and leasehold to be compulsorily acquired and in relation to which it is proposed to extinguish easements, servitudes and other private rights. Land to be possessed temporarily and, during any period of temporary possession the exercise of easements, servitudes and other private rights, are to be suspended.
 - Order land – new rights to be compulsorily acquired and restrictive covenants to be imposed and land in relation to which existing easements, servitudes and other private rights the exercise of which is inconsistent with the rights and restrictions acquired pursuant to the Order are to be extinguished. Land to be possessed temporarily and, during any period of temporary possession the exercise of easements, servitudes and other private rights, are to be suspended.
 - Order land - temporary use of land and during any period of temporary possession the exercise of easements, servitudes and other private rights are to be suspended.
 - Area outside of Order limits

- Notes:**
1. These Land Plans should be read in conjunction with other plans and documents in the Development Consent Order, in particular the Book of Reference (Application Document Reference: EN010127/APP/4.3) and the Statement of Reasons (Application Document Reference: EN010127/APP/4.1)
 2. The plot boundaries have been drawn to the Land Registry boundaries, or where it is available and differs from those boundaries, topographical survey data. The accuracy of these information sources differs from OS Base Mappings which results in the plot boundaries and/or the Order limits not aligning with the line work shown on the OS Base Mapping set.


Infrastructure Planning (Applications: Prescribed Forms and Procedure) Regulations 2009 - Regulation 5(2)(i)

© Crown copyright and database rights 2022 Ordnance Survey 0100031673. You are permitted to use this data solely to enable you to respond to, or interact with, the organisation that provided you with the data. You are not permitted to copy, sub-licence, distribute or sell any of this data to third parties in any form.


Contains OS data © Crown Copyright and database right 2020

P00	22/11/22	FINAL	EI	OB	LH
Rev.	Date	Description	Dm	CK'd	App'd
Status	Revision				
	FOR INFORMATION				00

Client



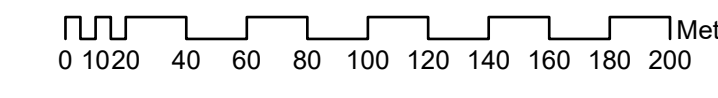
Designer



Project
MALLARD PASS SOLAR FARM

Drawing Title
LAND PLANS SHEET 1 OF 6

Scale 1:2,500 @ A0
Spatial Reference System British National Grid



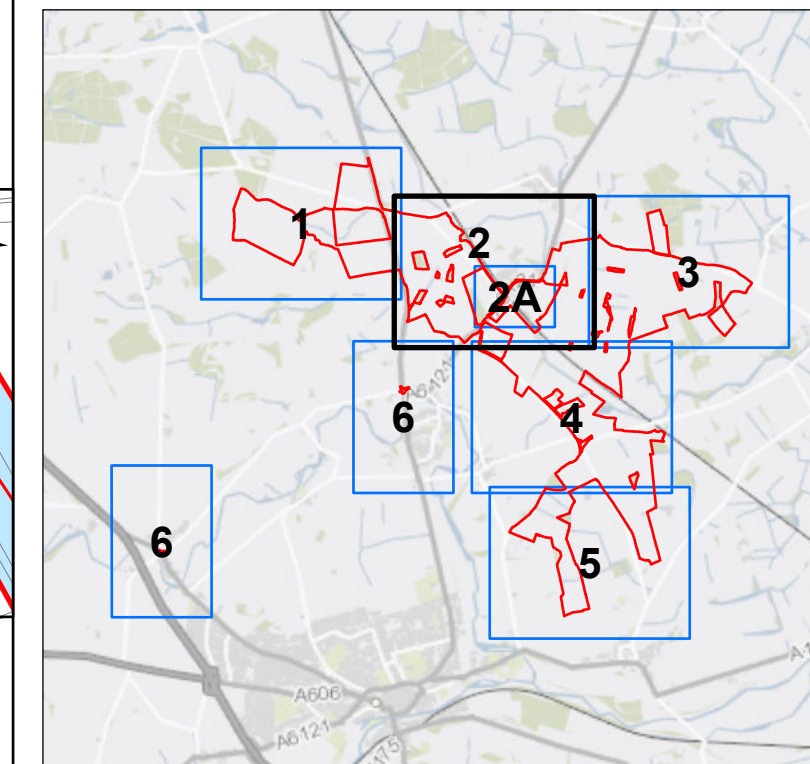
Document reference
EN010127/APP/2.1

This document is not to be used in whole or in part other than for the intended purpose and project for which it was prepared and provided.

Plot Date: Tuesday, November 22, 2022 4:37 PM
 File Name: C:\Users\Energios\OneDrive\Management Ltd\Projects - Documents\Mallard Pass - Solar Farm\16 - GIS & CAD Files\17.1.0 - GIS Data\01 - GDB\MAD\688 - ARDC - Mallard Pass_LP_16.aprx

The Mallard Pass Solar Farm Order 202[x]

KEY PLAN



Key

- Proposed DCO Order limits
- Order land - freehold and leasehold to be compulsorily acquired and in relation to which it is proposed to extinguish easements, servitudes and other private rights. Land to be possessed temporarily and, during any period of temporary possession the exercise of easements, servitudes and other private rights, are to be suspended.
- Order land - new rights to be compulsorily acquired and restrictive covenants to be imposed and land in relation to which existing easements, servitudes and other private rights the exercise of which is inconsistent with the rights and restrictions acquired pursuant to the Order are to be extinguished. Land to be possessed temporarily and, during any period of temporary possession the exercise of easements, servitudes and other private rights, are to be suspended.
- Order land - temporary use of land and during any period of temporary possession the exercise of easements, servitudes and other private rights are to be suspended.
- Area outside of Order limits

Notes:

1. These Land Plans should be read in conjunction with other plans and documents in the Development Consent Order, in particular the Book of Reference (Application Document Reference: EN10127/APPL.3) and the Statement of Reasons (Application Document Reference: EN10127/APPL.4.1)
2. The plot boundaries have been drawn to the Land Registry boundaries, or where it is available and differs from those boundaries, topographical survey data. The accuracy of these information sources differs from OS Base Mappings, which results in the plot boundaries and/or the Order limits not aligning with the line work shown on the OS Base Mapping set.
3. The Applicant confirms that it does not intend to utilise DCO powers over any part of residential properties in Essendine.

Infrastructure Planning (Applications: Prescribed Forms and Procedure) Regulations 2009 - Regulation 5(2)(i)

© Crown copyright and database rights 2022 Ordnance Survey 0100031673. You are permitted to use this data solely to enable you to respond to, or interact with, the organisation that provided you with the data. You are not permitted to copy, sub-licence, distribute or sell any of this data to third parties in any form.

Contains OS data © Crown Copyright and database right 2020

P00 22/11/22 DRAFT EI OB LH
Rev. Date Description Dm CK'd App'd

Status Revision
FOR INFORMATION 00

Client



Designer

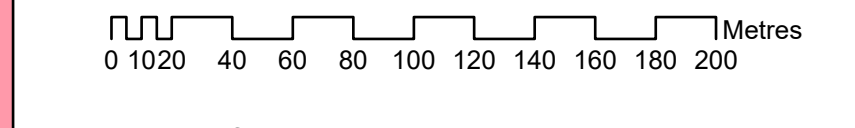


Project
MALLARD PASS SOLAR FARM

Drawing Title

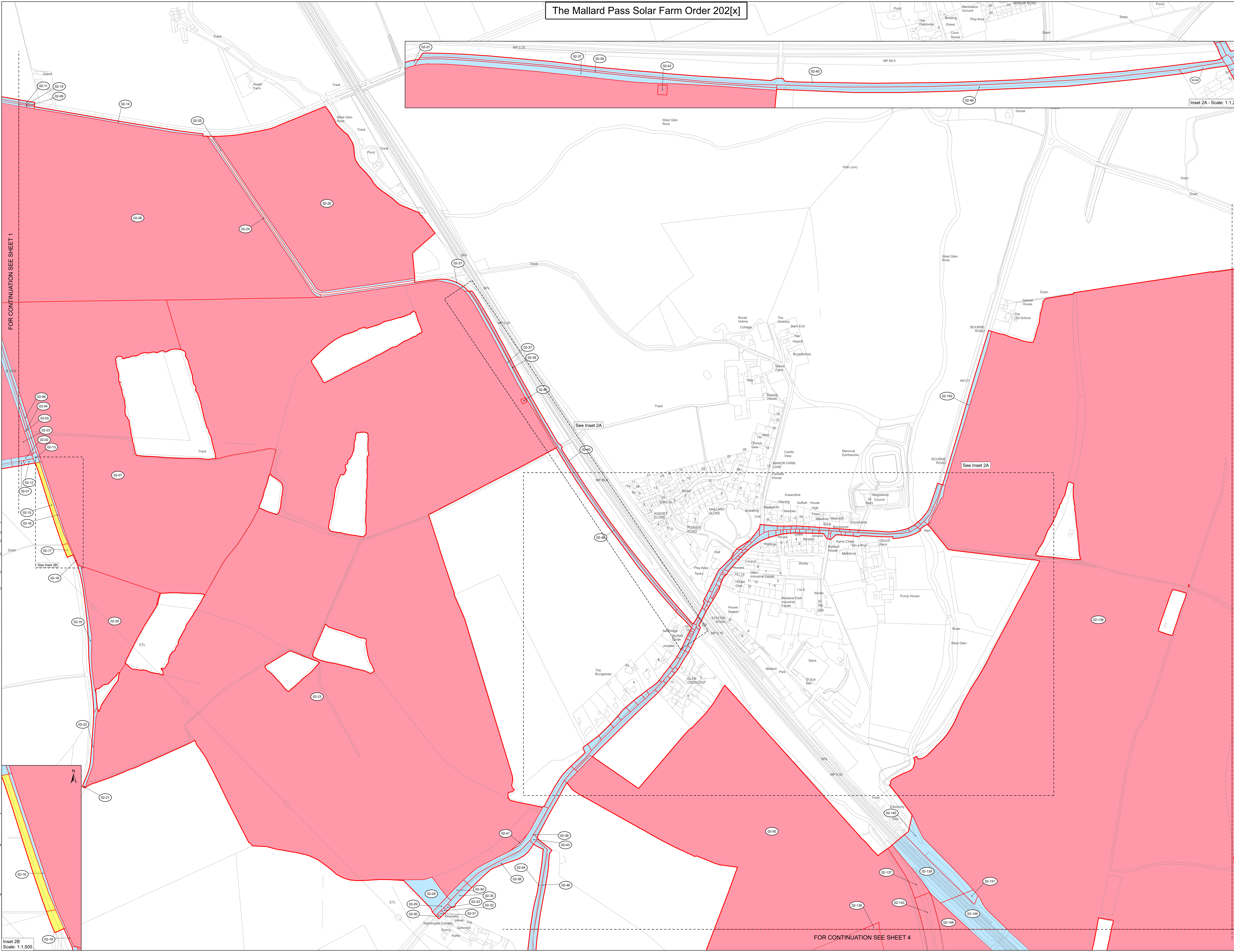
LAND PLANS SHEET 2 OF 6

Scale 1:2,500 @ A0
Spatial Reference System British National Grid



Document reference
EN10127/APPL.2.1

This document is not to be used in whole or in part other than for the intended purpose and project for which it was prepared and provided.



FOR CONTINUATION SEE SHEET 1

FOR CONTINUATION SEE SHEET 3

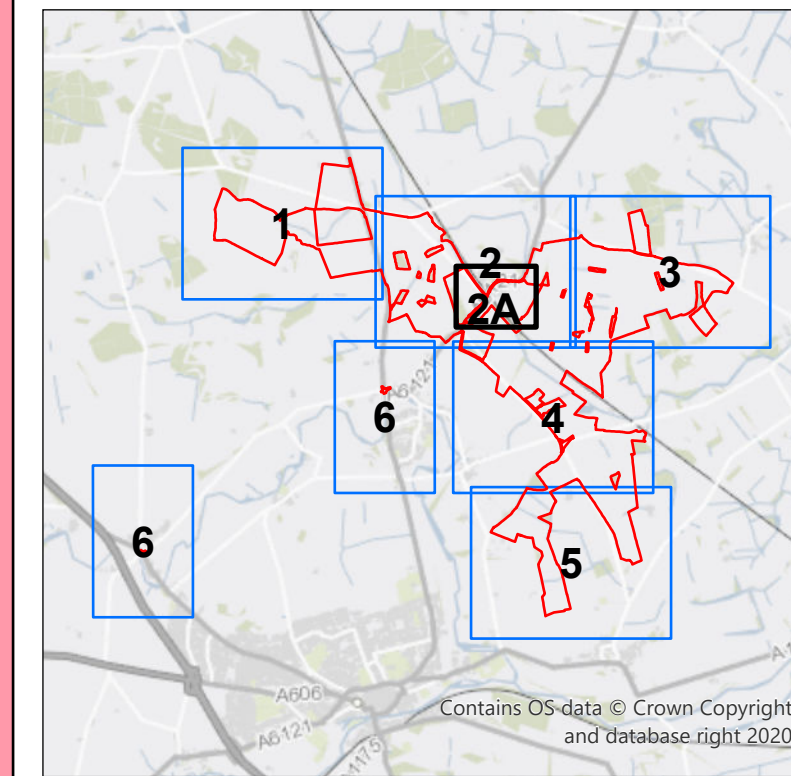
FOR CONTINUATION SEE SHEET 4

Inset 2B
Scale: 1:1,500

Plot Date: Tuesday, November 22, 2022 4:39 PM
File Name: C:\Users\Energiagos\OneDrive\Documents\Mallard Pass - Solar Farm\16 - GIS & CAD Files\17.1.0 - GIS Data\01 - GDB\MDMAD\686 ARDC Mallard Pass_LP_16.aprx

The Mallard Pass Solar Farm Order 202[x]

KEY PLAN



Key

- Proposed DCO Order limits
- Order land – freehold and leasehold to be compulsorily acquired and in relation to which it is proposed to extinguish easements, servitudes and other private rights. Land to be possessed temporarily and, during any period of temporary possession the exercise of easements, servitudes and other private rights, are to be suspended.
- Order land – new rights to be compulsorily acquired and restrictive covenants to be imposed and land in relation to which existing easements, servitudes and other private rights the exercise of which is inconsistent with the rights and restrictions acquired pursuant to the Order are to be extinguished. Land to be possessed temporarily and, during any period of temporary possession the exercise of easements, servitudes and other private rights, are to be suspended.
- Order land - temporary use of land during any period of temporary possession the exercise of easements, servitudes and other private rights are to be suspended.
- Area outside of Order limits

Notes:

1. These Land Plans should be read in conjunction with other plans and documents in the Development Consent Order, in particular the Book of Reference (Application Document Reference: EN010127/APPL.3) and the Statement of Reasons (Application Document Reference: EN010127/APPL.4.1)
2. The plot boundaries have been drawn to the Land Registry boundaries, or where it is available and differs from those boundaries, topographical survey data. The accuracy of these information sources differs from OS Base Mappings which results in the plot boundaries and/or the Order limits not aligning with the line work shown on the OS Base Mapping set.
3. The Applicant confirms that it does not intend to utilise DCO powers over any part of residential properties in Essendine.

Infrastructure Planning (Applications: Prescribed Forms and Procedure) Regulations 2009 - Regulation 5(2)(i)

© Crown copyright and database rights 2022 Ordnance Survey 0100031673. You are permitted to use this data solely to enable you to respond to, or interact with, the organisation that provided you with the data. You are not permitted to copy, sub-licence, distribute or sell any of this data to third parties in any form.

Contains OS data © Crown Copyright and database right 2020

P00	22/11/22	FINAL	EI	OB	LH
Rev.	Date	Description	Dm	CK'd	App'd

Status: FOR INFORMATION
Revision: 00

Client: **Mallard Pass**



Project: **MALLARD PASS SOLAR FARM**

Drawing Title: **LAND PLANS SHEET 2A OF 6**

Scale: 1:1,000 @ A0
Spatial Reference System: British National Grid

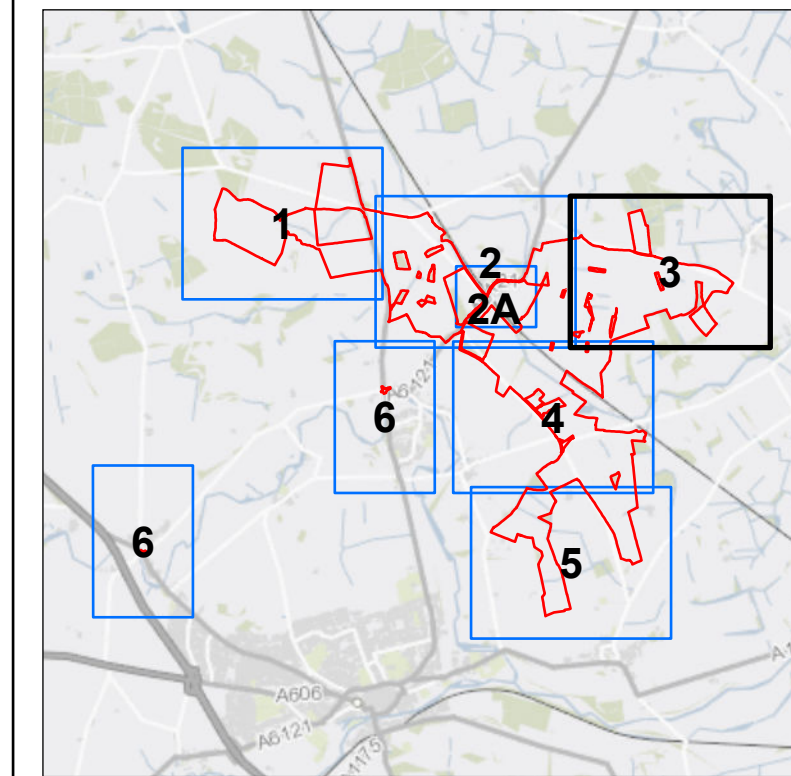
Document reference: EN010127/APPL/2.1

This document is not to be used in whole or in part other than for the intended purpose and project for which it was prepared and provided.

Plot Date: Tuesday, November 22, 2022 4:39 PM
File Name: C:\Users\Erangelos\OneDrive\Documents\Mallard Pass - Solar Farm\16 - GIS & CAD Files\17.1.0 - GIS Data\01 - GDB\MAD\08 - ARDC - Mallard Pass_LP_16.aprx

The Mallard Pass Solar Farm Order 202[x]

KEY PLAN



Key

- Proposed DCO Order limits
- Order land – freehold and leasehold to be compulsorily acquired and in relation to which it is proposed to extinguish easements, servitudes and other private rights. Land to be possessed temporarily and, during any period of temporary possession the exercise of easements, servitudes and other private rights, are to be suspended.
- Order land – new rights to be compulsorily acquired and restrictive covenants to be imposed and land in relation to which existing easements, servitudes and other private rights the exercise of which is inconsistent with the rights and restrictions acquired pursuant to the Order are to be extinguished. Land to be possessed temporarily and, during any period of temporary possession the exercise of easements, servitudes and other private rights, are to be suspended.
- Order land - temporary use of land and during any period of temporary possession the exercise of easements, servitudes and other private rights are to be suspended.
- Area outside of Order limits

Notes:

1. These Land Plans should be read in conjunction with other plans and documents in the Development Consent Order, in particular the Book of Reference (Application Document Reference: EN010127/APPI.3) and the Statement of Reasons (Application Document Reference: EN010127/APPI.4.1)
2. The plot boundaries have been drawn to the Land Registry boundaries, or where it is available and differs from those boundaries, topographical survey data. The accuracy of these information sources differs from OS Base Mappings, which results in the plot boundaries and/or the Order limits not aligning with the line work shown on the OS Base Mapping set.

Infrastructure Planning (Applications: Prescribed Forms and Procedure) Regulations 2009 - Regulation 5(2)(i)

© Crown copyright and database rights 2022 Ordnance Survey 0100031673. You are permitted to use this data solely to enable you to respond to, or interact with, the organisation that provided you with the data. You are not permitted to copy, sub-licence, distribute or sell any of this data to third parties in any form.

Contains OS data © Crown Copyright and database right 2020

P00	22/11/22	FINAL	EI	OB	LH
Rev.	Date	Description	Dm	CK'd	App'd

Status: FOR INFORMATION
Revision: 00

Client: 

Designer: 

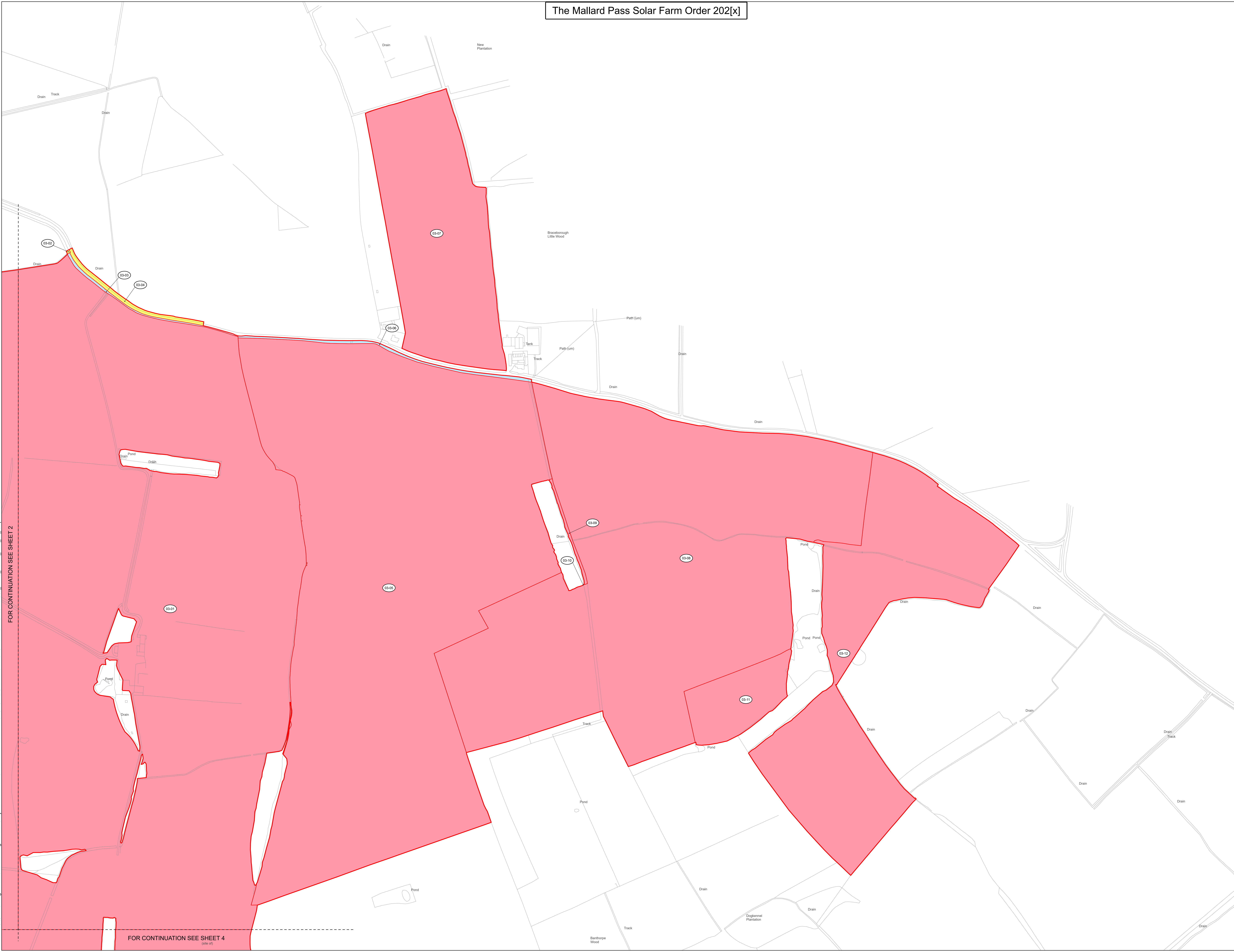
Project: MALLARD PASS SOLAR FARM

Drawing Title: LAND PLANS SHEET 3 OF 6

Scale: 1:2,500 @ A0
Spatial Reference System: British National Grid

Document reference: EN010127/APPI/2.1

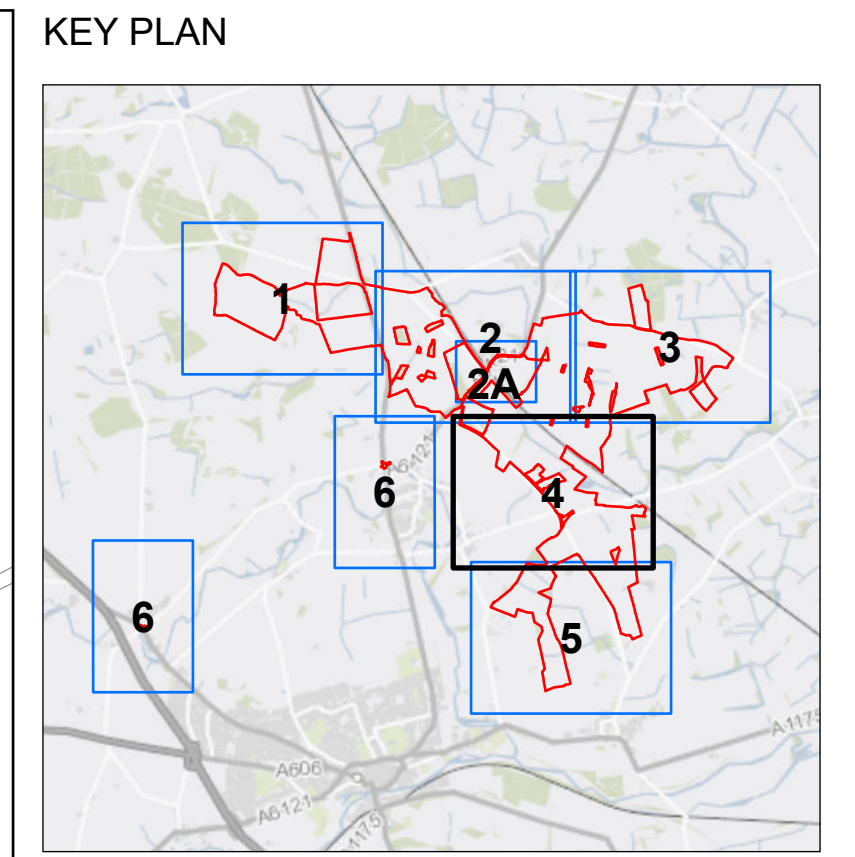
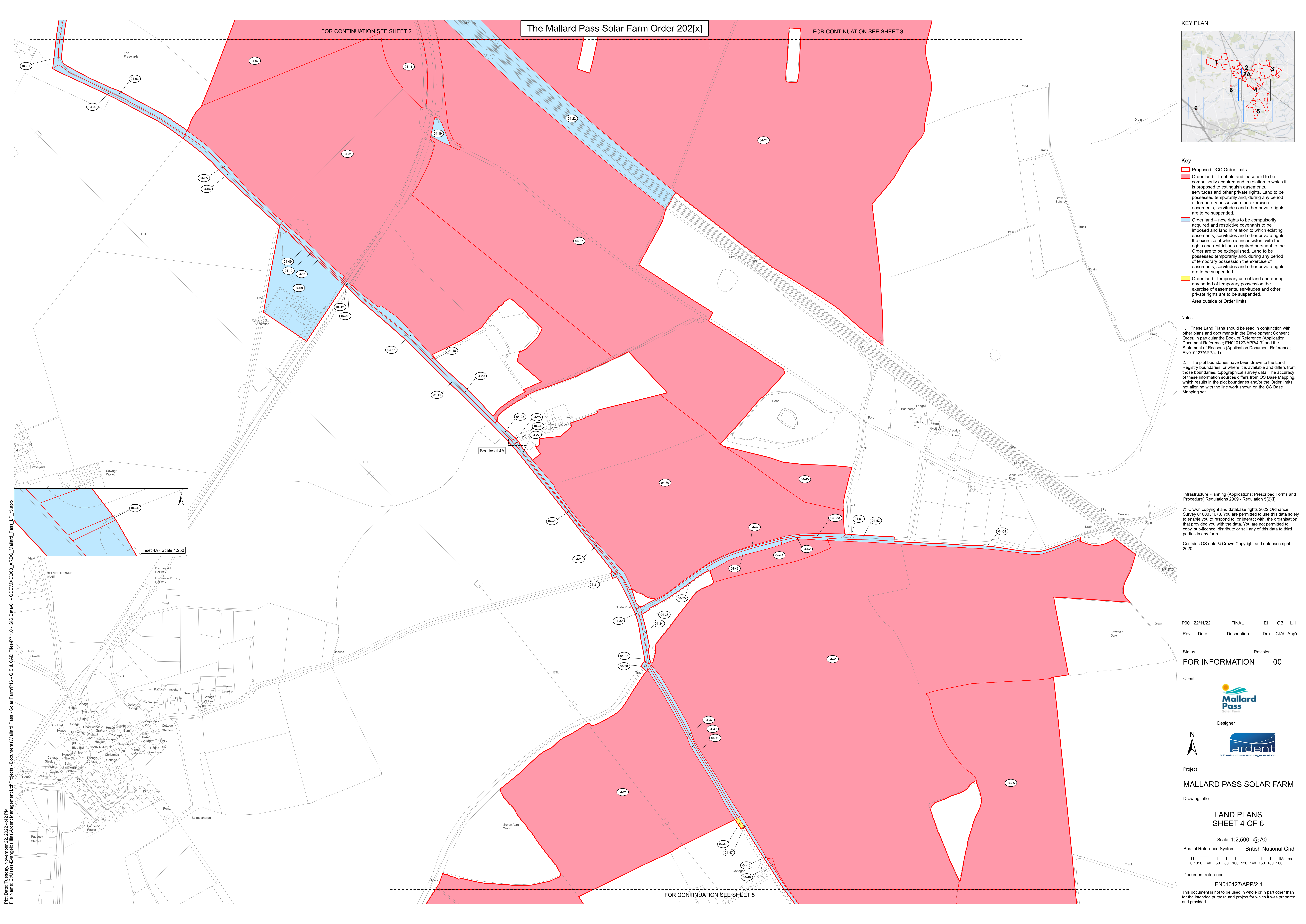
This document is not to be used in whole or in part other than for the intended purpose and project for which it was prepared and provided.



FOR CONTINUATION SEE SHEET 2

FOR CONTINUATION SEE SHEET 4 (site of)

Plot Date: Tuesday, November 22, 2022 4:42 PM
File Name: C:\Users\lengalios\lengalios\Documents\Mallard Pass - Solar Farm\16 - GIS & CAD Files\17.1.0 - GIS Data\01 - GDB\MAD\088_Arden\01 - GDB\MAD\088_Arden\Mallard Pass_LP_16.aprx



- Key**
- Proposed DCO Order limits
 - Order land – freehold and leasehold to be compulsorily acquired and in relation to which it is proposed to extinguish easements, servitudes and other private rights. Land to be possessed temporarily and, during any period of temporary possession the exercise of easements, servitudes and other private rights, are to be suspended.
 - Order land – new rights to be compulsorily acquired and restrictive covenants to be imposed and land in relation to which existing easements, servitudes and other private rights the exercise of which is inconsistent with the rights and restrictions acquired pursuant to the Order are to be extinguished. Land to be possessed temporarily and, during any period of temporary possession the exercise of easements, servitudes and other private rights, are to be suspended.
 - Order land - temporary use of land during any period of temporary possession the exercise of easements, servitudes and other private rights are to be suspended.
 - Area outside of Order limits

- Notes:**
1. These Land Plans should be read in conjunction with other plans and documents in the Development Consent Order, in particular the Book of Reference (Application Document Reference: EN010127/APPA.3) and the Statement of Reasons (Application Document Reference: EN010127/APPA.4.1)
 2. The plot boundaries have been drawn to the Land Registry boundaries, or where it is available and differs from those boundaries, topographical survey data. The accuracy of these information sources differs from OS Base Mappings, which results in the plot boundaries and/or the Order limits not aligning with the line work shown on the OS Base Mapping set.

Infrastructure Planning (Applications: Prescribed Forms and Procedure) Regulations 2009 - Regulation 5(2)(i)

© Crown copyright and database rights 2022 Ordnance Survey 100031673. You are permitted to use this data solely to enable you to respond to, or interact with, the organisation that provided you with the data. You are not permitted to copy, sub-licence, distribute or sell any of this data to third parties in any form.

Contains OS data © Crown Copyright and database right 2020

Rev.	Date	Description	Drn	CK'd	App'd
P00	22/11/22	FINAL	EI	OB	LH

Status: FOR INFORMATION
Revision: 00

Client:

Designer:

Project: **MALLARD PASS SOLAR FARM**

Drawing Title: **LAND PLANS SHEET 4 OF 6**

Scale: 1:2,500 @ A0

Spatial Reference System: British National Grid

Document reference: EN010127/APPA.2.1

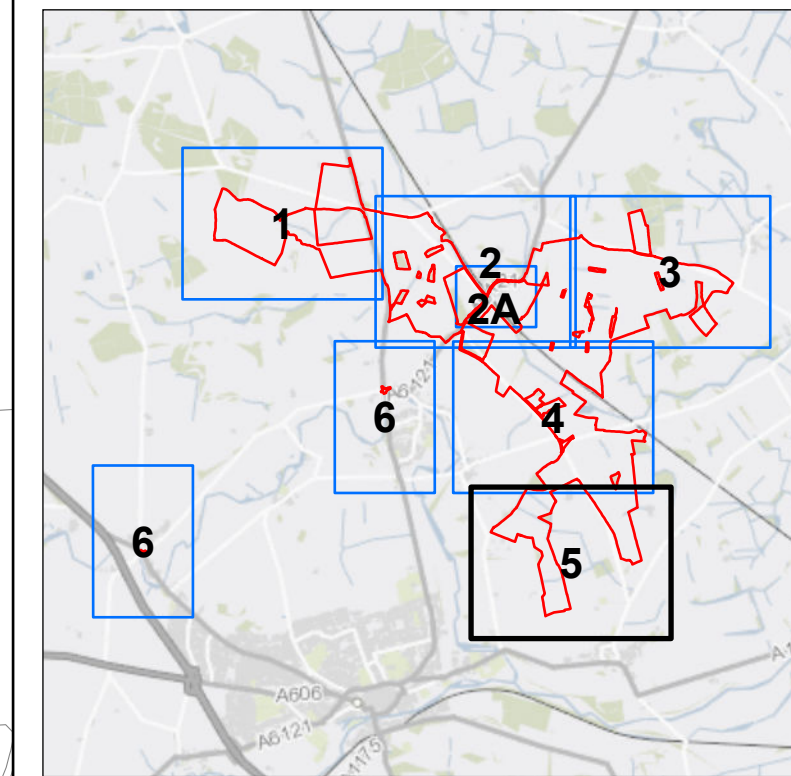
This document is not to be used in whole or in part other than for the intended purpose and project for which it was prepared and provided.

Plot Date: Tuesday, November 22, 2022 4:42 PM
 File Name: C:\Users\Erangelios.Ilias\Arden\Management Ltd\Projects - Documents\Mallard Pass - Solar Farm\16 - GIS & CAD Files\17.1.D - GIS Data\01 - GDB\MAD\088_ARDC_Mallard_Pass_LP_16.aprx

The Mallard Pass Solar Farm Order 2022[x]

FOR CONTINUATION SEE SHEET 4

KEY PLAN



Key

- Proposed DCO Order limits
- Order land – freehold and leasehold to be compulsorily acquired and in relation to which it is proposed to extinguish easements, servitudes and other private rights. Land to be possessed temporarily and, during any period of temporary possession the exercise of easements, servitudes and other private rights, are to be suspended.
- Order land – new rights to be compulsorily acquired and restrictive covenants to be imposed and land in relation to which existing easements, servitudes and other private rights the exercise of which is inconsistent with the rights and restrictions acquired pursuant to the Order are to be extinguished. Land to be possessed temporarily and, during any period of temporary possession the exercise of easements, servitudes and other private rights, are to be suspended.
- Order land - temporary use of land and during any period of temporary possession the exercise of easements, servitudes and other private rights are to be suspended.
- Area outside of Order limits

Notes:

1. These Land Plans should be read in conjunction with other plans and documents in the Development Consent Order, in particular the Book of Reference (Application Document Reference: EN010127/APPL.3) and the Statement of Reasons (Application Document Reference: EN010127/APPL.4.1)
2. The plot boundaries have been drawn to the Land Registry boundaries, or where it is available and differs from these boundaries, topographical survey data. The accuracy of these information sources differs from OS Base Mappings, which results in the plot boundaries and/or the Order limits not aligning with the line work shown on the OS Base Mapping set.

Infrastructure Planning (Applications: Prescribed Forms and Procedure) Regulations 2009 - Regulation 5(2)(i)

© Crown copyright and database rights 2022 Ordnance Survey 0100031673. You are permitted to use this data solely to enable you to respond to, or interact with, the organisation that provided you with the data. You are not permitted to copy, sub-licence, distribute or sell any of this data to third parties in any form.

Contains OS data © Crown Copyright and database right 2020

P00	22/11/22	FINAL	EI	OB	LH
Rev.	Date	Description	Drn	CK'd	App'd

Status: FOR INFORMATION
Revision: 00

Client:



Designer:



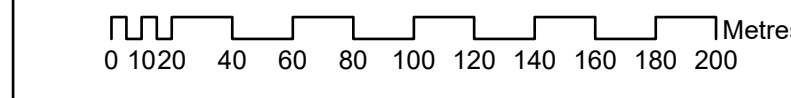
Project:

MALLARD PASS SOLAR FARM

Drawing Title:

LAND PLANS SHEET 5 OF 6

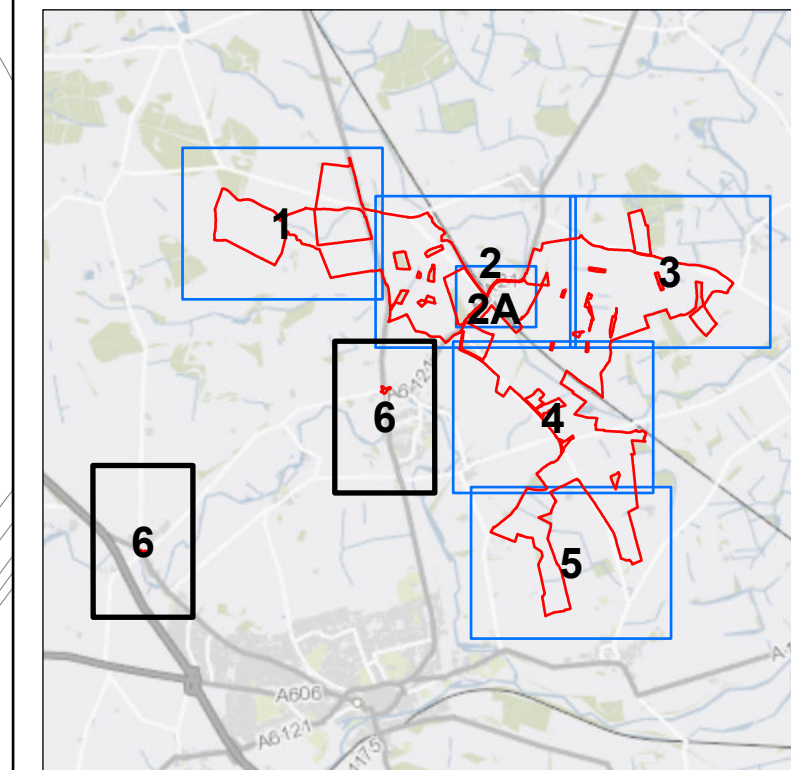
Scale 1:2,500 @ A0
Spatial Reference System British National Grid



Document reference: EN010127/APPL.2.1

This document is not to be used in whole or in part other than for the intended purpose and project for which it was prepared and provided.

Plot Date: Tuesday, November 22, 2022 4:42 PM
File Name: C:\Users\Energiagos\OneDrive\Documents\Mallard Pass - Solar Farm\16 - GIS & CAD Files\17.1.0 - GIS Data\01 - GDB\MAD\688_AFDG_Mallard_Pass_LP_16.aprx



Key

- Proposed DCO Order limits
- Order land - freehold and leasehold to be compulsorily acquired and in relation to which it is proposed to extinguish easements, servitudes and other private rights. Land to be possessed temporarily and, during any period of temporary possession the exercise of easements, servitudes and other private rights, are to be suspended.
- Order land - new rights to be compulsorily acquired and restrictive covenants to be imposed and land in relation to which existing easements, servitudes and other private rights the exercise of which is inconsistent with the rights and restrictions acquired pursuant to the Order are to be extinguished. Land to be possessed temporarily and, during any period of temporary possession the exercise of easements, servitudes and other private rights, are to be suspended.
- Order land - temporary use of land and during any period of temporary possession the exercise of easements, servitudes and other private rights are to be suspended.
- Area outside of Order limits

Notes:

1. These Land Plans should be read in conjunction with other plans and documents in the Development Consent Order, in particular the Book of Reference (Application Document Reference: EN010127/APP/4.3) and the Statement of Reasons (Application Document Reference: EN010127/APP/4.1)
2. The plot boundaries have been drawn to the Land Registry boundaries, or where it is available and differs from those boundaries, topographical survey data. The accuracy of these information sources differs from OS Base Mappings, which results in the plot boundaries and/or the Order limits not aligning with the line work shown on the OS Base Mapping set.

Infrastructure Planning (Applications: Prescribed Forms and Procedure) Regulations 2009 - Regulation 5(2)(i)

© Crown copyright and database rights 2022 Ordnance Survey 0100031673. You are permitted to use this data solely to enable you to respond to, or interact with, the organisation that provided you with the data. You are not permitted to copy, sub-licence, distribute or sell any of this data to third parties in any form.

Contains OS data © Crown Copyright and database right 2020

Rev.	Date	Description	Drn	CK'd	App'd
P00	22/11/22	FINAL	EI	OB	LH

Status: Revision
FOR INFORMATION 00

Client:



Designer:



Project:

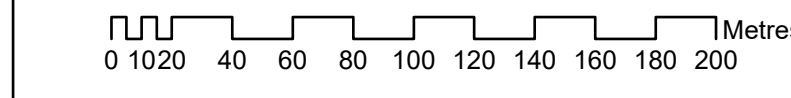
MALLARD PASS SOLAR FARM

Drawing Title:

LAND PLANS SHEET 6 OF 6

Scale 1:2,500 @ A0

Spatial Reference System British National Grid



Document reference:

EN010127/APP/2.1

This document is not to be used in whole or in part other than for the intended purpose and project for which it was prepared and provided.

Plot Date: Tuesday, November 22, 2022 4:43 PM
 File Name: C:\Users\Enragios\OneDrive\Documents\Mallard Pass - Solar Farm\16 - GIS & CAD Files\17.1.0 - GIS Data\01 - GDB\MAD\068_AFDG_Mallard_Pass_LP_16.aprx